



New York Regional Office Updates

Geography Department

New York Regional Office

U.S. Census Bureau

new.york.geography@census.gov

Count Question Resolution (CQR)

The CQR operation gave tribal, state and local governmental units the opportunity to request that the Census Bureau review their boundaries and/or housing counts to identify errors that may have occurred while processing their 2020 Census counts.

Count Question Resolution

- 123 Challenges submitted nationwide
- 102 challenge cases accepted and researched
 - 81 challenges were count cases
 - 21 were boundary challenge case
- Approx. 500,000 addresses were researched
- Challenge research ended on 9/30/2023

Count Question Resolution Errata

- Errata for completed challenges can be found on CQR page:
 - www.census.gov/about/policies/quality/corrections/cqr.html
 - [2020 Decennial Census Notes and Errata](#)
 - Results continue to be released on flow

2020 Post-Census Group Quarters Review (PCGQR)

Provided tribal, state and local governmental units the opportunity to request the Census Bureau review 2020 Census population counts for group quarters facilities

2020 Post-Census Group Quarters Review (PCGQR)

- Stopped accepting requests June 30, 2023
- 2020 census results Errata are not published
- Results sent to the Pop Estimates program
 - Start appearing in estimates - May 2024
- You can check the status of review requests here:
 - [2020 Census Post-Census Group Quarters Review \(PCGQR\) Cases Received](#)

Address Block Count List

- The Address Block Count Lists are created twice year:
 - ACS benchmark: In Spring between January and July
 - BAS benchmark: In Fall between July and January
- Created at census block level - include the Tally of Housing Units/Group Quarters that are currently in the Census Bureau Master Address File (MAF).
- Pipe delimited text file format for all the 50 states, Washington D.C. and Puerto Rico
- Posted Census Website for public use and are available for download from the Census File Transfer Protocol (FTP) site.

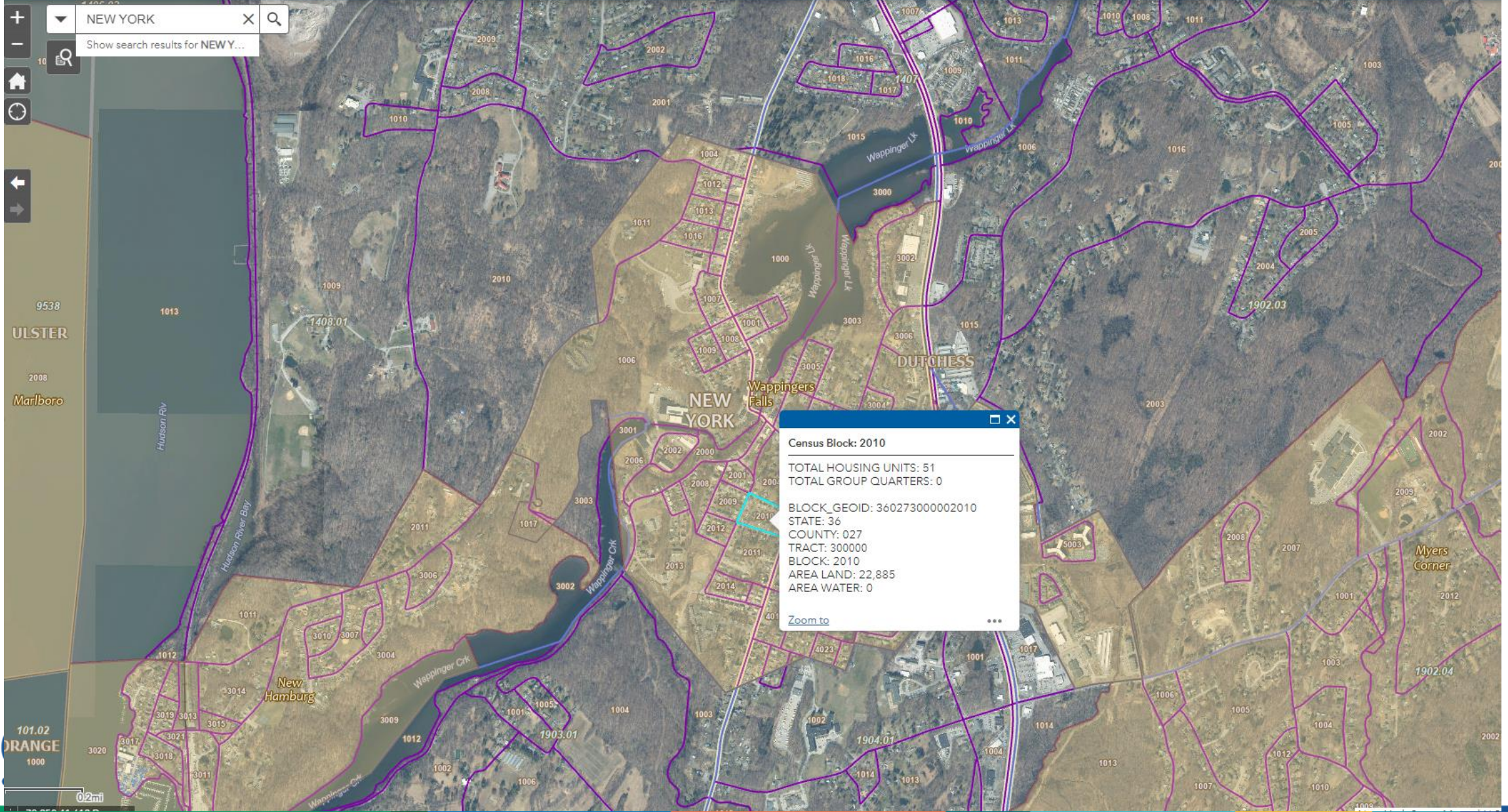
Address Block Listing Files Viewer

- An interactive map that displays summary information for each Census Block.
- This Address Count Listing Files Viewer supplement the Address Count Listing files. Include housing unit and group quarters counts, by census block.
- The map viewer also includes AREA LAND and AREA WATER in square meters
- [Current Census Address Count Listing Files Viewer](#)

Current Census Address Count Listing Files Viewer

NEW YORK

Show search results for NEWY...



Boundary and Annexation Survey

- All active legal government's annually
Almost 40,000 GU's
- January 1 to May 31 each year
 - March 1st, updates reflected in ACS and Population estimates
 - May 31st, updates reflected in the next years BAS materials
- AIA's are not part of any higher-level government submission

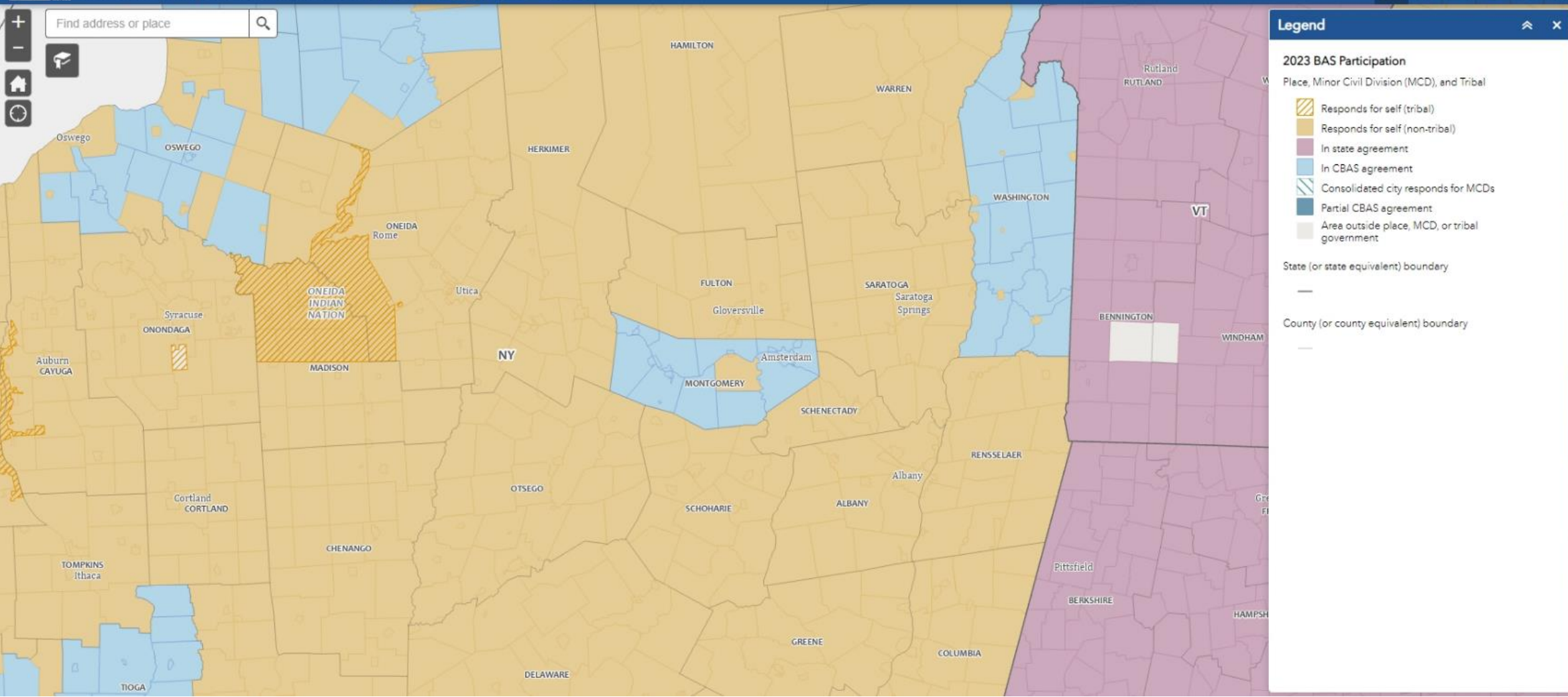


2023 BAS Participation Viewer

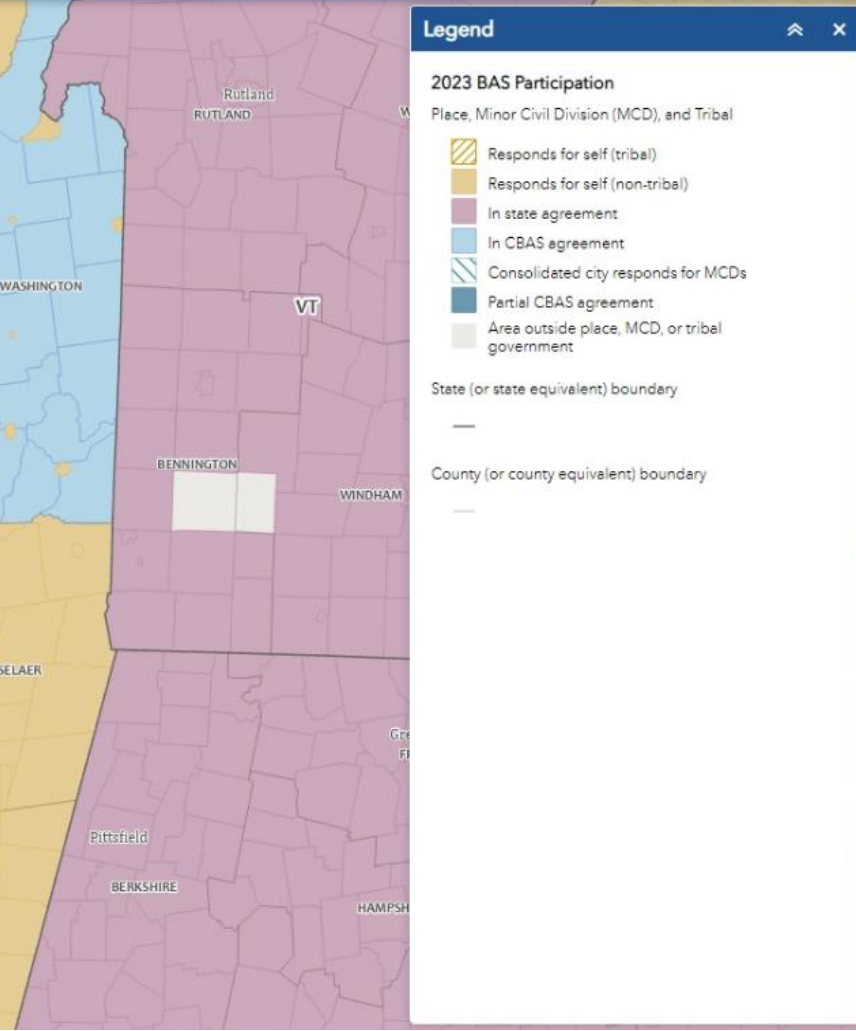
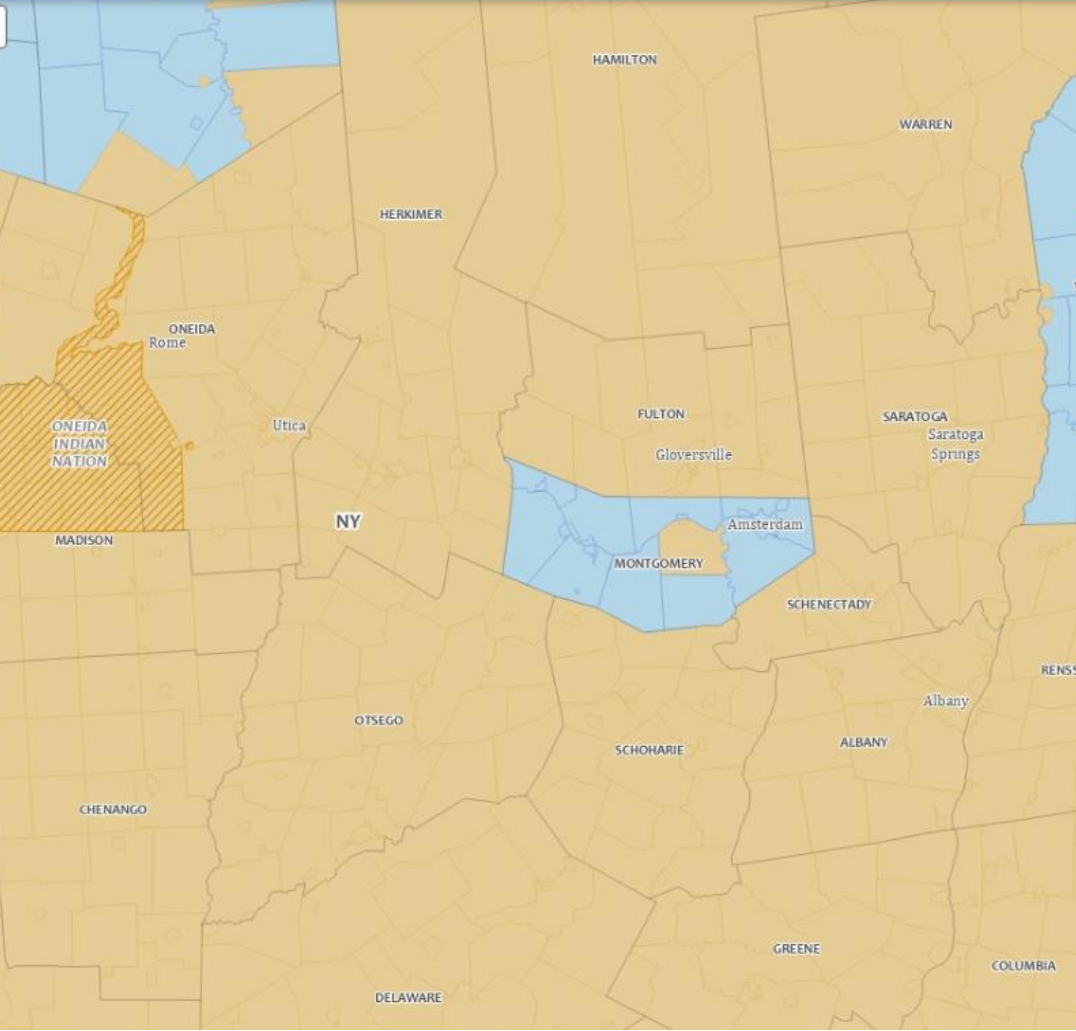
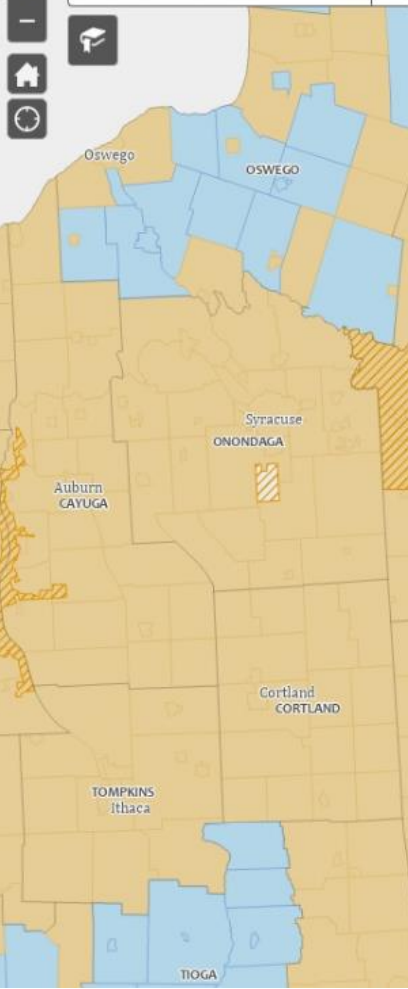
2023 BAS Response Status Viewer

United States
Census
Bureau

2023 Boundary and Annexation Survey (BAS) Participation Viewer



Find address or place



Contact Us

REGIONAL OFFICE

Email: New.York.Regional.Office@census.gov

Phone number: 212-584-3400

Geographer – Michael Horgan

Email: Michael.J.Horgan@census.gov

Phone number: 332-400-6021

Recruitment

Email: New.York.Recruit@census.gov

Phone Number: 212-584-3495

DATA DISSEMINATION

Email: census.askdata@census.gov

Phone number: 1-844-ASKDATA