



Geographic Update Partnership Software (GUPS) Web Supporting Geographic Partnership Programs

New York State Data Center Affiliate Meeting
October 29, 2024

Maria Panaccione
Geography Division
U.S. Census Bureau

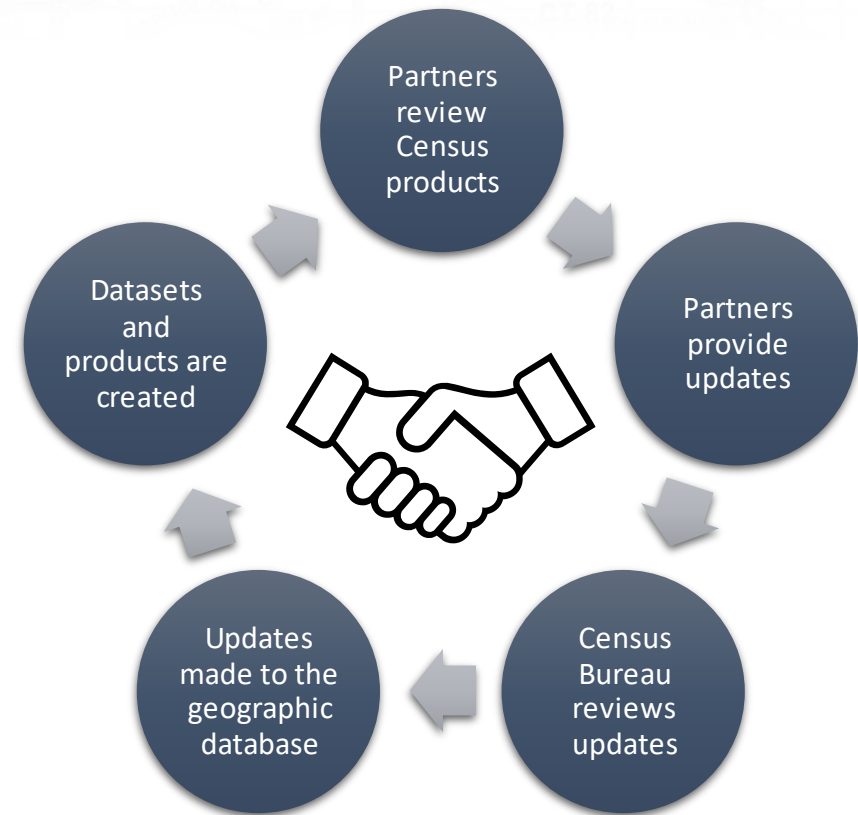


Agenda

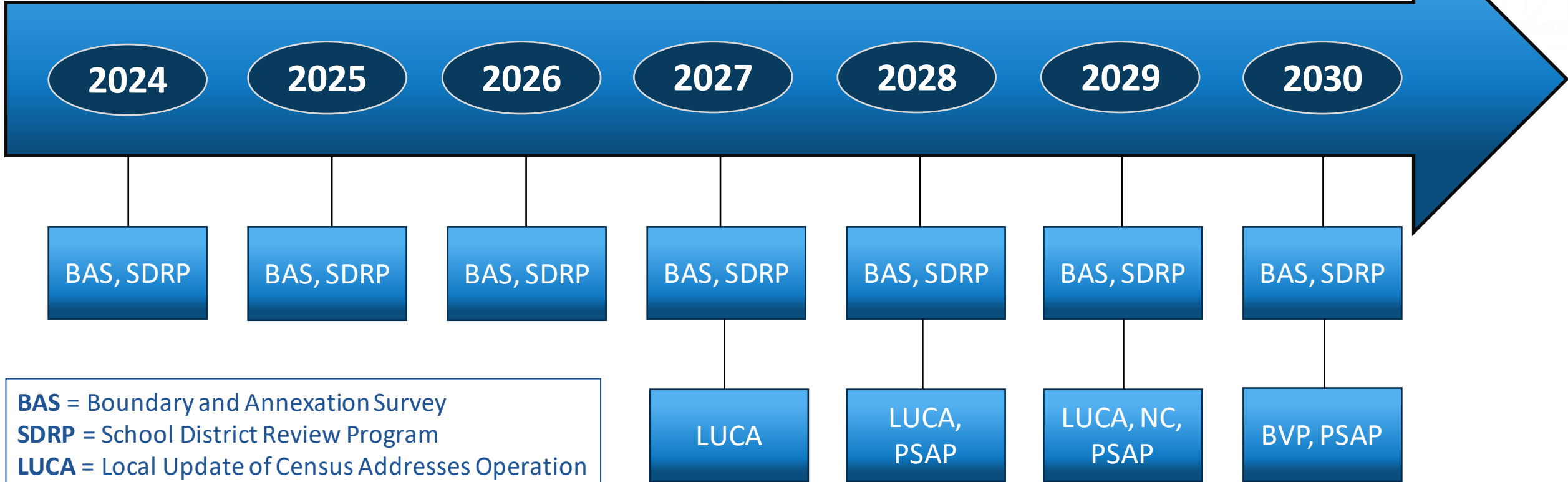
- Geographic Partnership Programs
- Geographic Update Partnership Software (GUPS)
- GUPS Web Overview
- GUPS Web Demo

Geographic Partnership Programs

- The U.S. Census Bureau maintains and updates nationwide datasets for:
 - Legal Boundaries
 - Statistical Boundaries
 - Administrative Boundaries
 - Addresses



Geographic Partnership Programs Timeline



BAS = Boundary and Annexation Survey
SDRP = School District Review Program
LUCA = Local Update of Census Addresses Operation
PSAP = Participant Statistical Areas Program
NC = New Construction Program
BVP = Boundary Validation Program

Boundary and Annexation Survey (BAS)



- An annual opportunity to review the Census Bureau's legal boundary data.
- Governments can report legal boundary changes, such as:
 - Annexations and deannexations.
 - Legal status changes.
 - Incorporations and disincorporations.
 - Small corrections to spatially incorrect boundaries.
- Updates to Census Designated Places (CDPs) can be completed through BAS.
- BAS Timeline:
 - January: Annual response email is sent.
 - March 1: Initial BAS deadline.
 - May 31: Final BAS deadline.

Geographic Update Partnership Software (GUPS)

- GUPS is an open source software that provides participants the ability to update geospatial data and attributes for Census Bureau geographic partnership programs.
- GUPS provides tools for a user to load, display, and edit geospatial data.
- GUPS consists of a core system with 12 individual program interfaces.



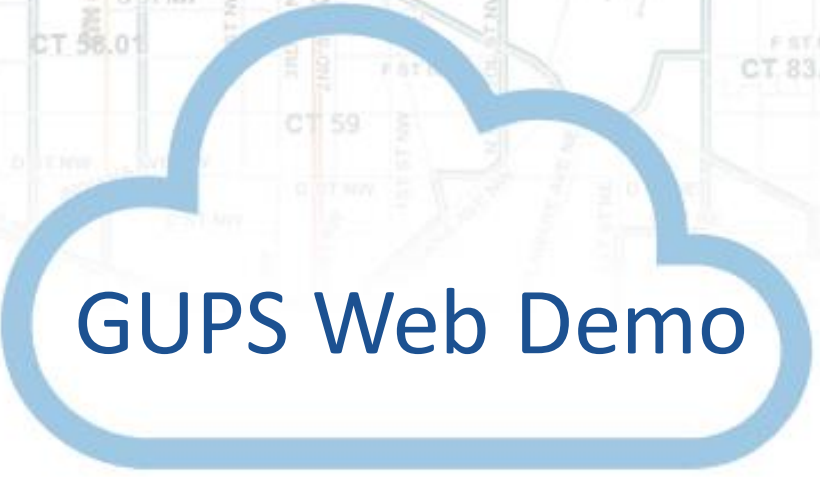
Introduction of GUPS Web

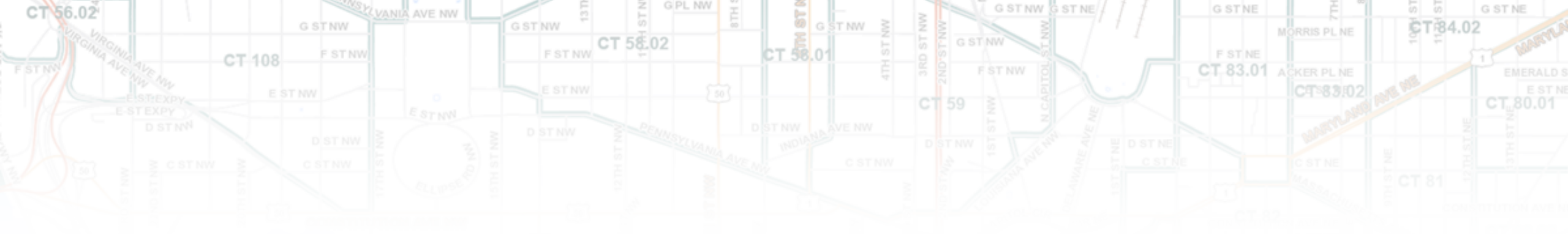
- Real-time collaboration with colleagues on submissions.
- Materials are available online.
- More processing power.
- Utilization of automated spatial analysis tools.
- Integration with Partner Portal.
- Multiple editing methods for creating updates.



The screenshot displays the GUPS Web interface. On the left is a sidebar with navigation options: View Tools, Imagery Tools, Selection Tools, Edit Tools, Review Tools, and Boundary Review. The main area shows a map with several colored regions (yellow, green, purple) and a 'Boundary Review' panel at the bottom. The panel includes a table of 'Incorporated Place Changes'.

Feature ID	Review	Place FIPS	Name	Change Type	Effective Date	Auth Type	Document Number	Attachment	Comments	Census Feedback	Relate	Area (acres)
1	-	15800	Corvallis city	B	-	-	-	-	-	OUT		123.22787131
2	-	15800	Corvallis city	B	-	-	-	-	-	OUT		46.678915272





Thank You

Questions?

geo.outreach@census.gov